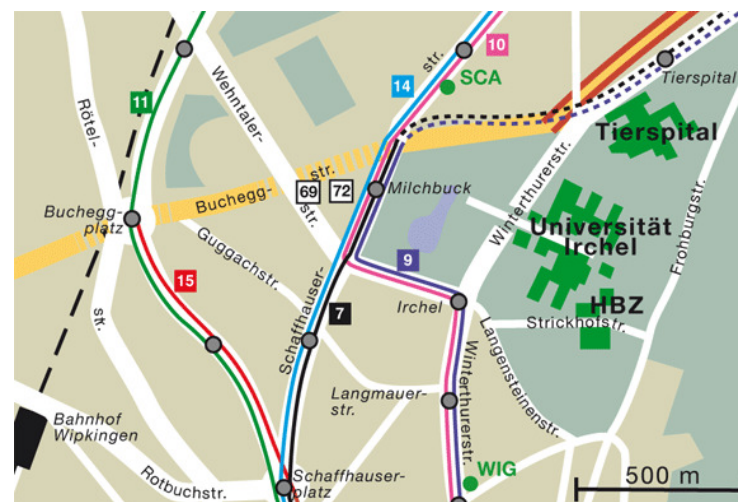


## THE IRCHEL CAMPUS OF THE UNIVERSITY OF ZURICH

The map on the right shows a basic overview of the Irchel campus along with the public transport connections (trams 7, 9, 10 and 14 and busses 69 and 72). Below maps are taken from the [plans and maps website at UZH](#).

The map below depicts a 3D view of the Irchel campus of the University of Zurich. The conference venue is situated in building 35 which is in between buildings 34 and 36 and in building 16 which is in between 15 and 36. Both these are to the left (North) of the medial axis crossing the Irchel campus.

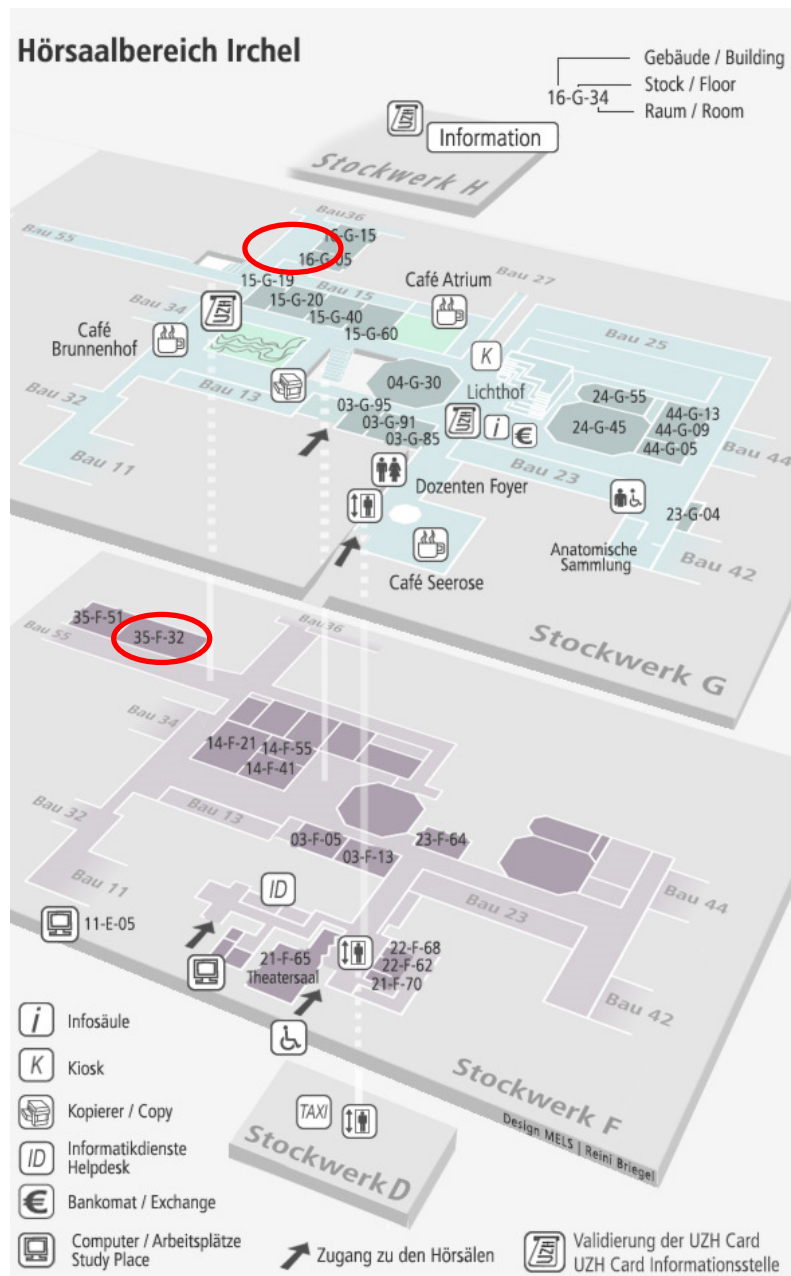


## THE LECTURE THEATRE

The lecture theatre that will be used during Geomorphometry 2009 is **Y35F32** where Y stands for Irchel campus, 35 is the building number, F is the floor and 32 is the room number.

The **breaks** and the **apéro** will take place in the nearby **Y16G Foyer**.






Both these locations are depicted on the plan shown on the left.

## MENSA AND CAFETERIAS

The mensa and one of the campus cafeterias are located in building Y21, the mensa being on the H floor and the cafeteria **Seerose** on the G floor. There are two more cafeterias as well as other facilities like a helpdesk and an ATM.



Atrium of Irchel campus



16G Foyer

For all logistics issues, please feel free to contact the logistics chief: [Ralph Straumann](#)

## 2009.GEOMORPHOMETRY.ORG International Conference / Workshop

University of Zurich, Department of Geography (Irchel campus)  
 Workshops 29 August & 30 August 2009  
 Conference 31 August - 2 September 2009